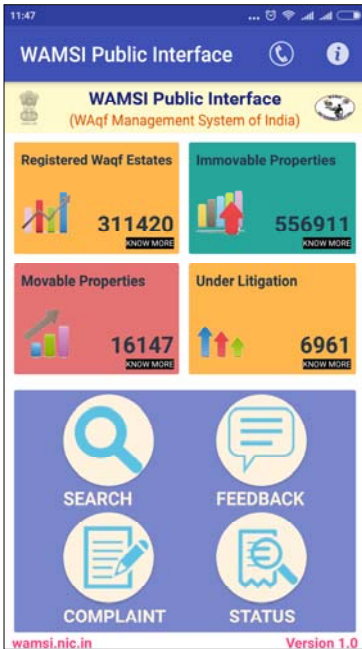



Mobile App – WAMSI Public Interface version 1.0



WAMSI Public Interface Version 1.0 - An Android based Mobile App, designed and developed by NIC under WAMSI Project for the use of General Public, for the following requirements:

(a) **Dashboard** indicating the present **Data Inventory**, of WAMSI for the key parameters such as:

1. **Total Registered Waqf Estates,**
2. **Total Immovable Properties,**
3. **Total Movable Properties and**
4. **Total Litigated Properties.**

Further, Data break-up Waqf Board-wise.

(b) **Searching** Waqf Properties on the basis of:

- (i) **Waqf ID (Unique Identity of Waqf),**
- (ii) **Waqf Estate Name,**
- (iii) **Location till Town & Village level.**

During Search, General Public can drill-down till the level of individual Waqf Property, where you can see:

- ✓ **Present Status,**
- ✓ **GIS Map,**
- ✓ **Photographs,**
- ✓ **Present Management**

among other attributes of Waqf Property.

(c) **Feedback** on the performance or ways to enhance the **Income of any Waqf Property** or any general feedback on any aspect of the **State/UT Waqf Board.**

(d) **Complaint Registration** of misuse, encroachment, alienation, etc about any **Waqf Property with Photograph (Optional).**

(e) **Status Tracking** of Complaints: Concerned **Chief Executive Officer (CEO) of State/UT Waqf Board** is updating **Complaint Status.** Complaints Monitoring is being carried-out at central level such as **Central Waqf Council and/or Ministry of Minority Affairs, New Delhi** for raising reminders to the concerned **CEOs** for speedy & logical disposal of these Complaints.

Waqf Property Report Card with Photographs and GIS Map

12:03

Property Detail

[ID] Name: [MQ001] Masjid Mauza Inderpath Khasra No.540/1.

Type: Mosque

Area: 1.6 [Bigha]

Boundary: Near Manihar Tomb

Specifications: Old Mosque Structure with open space


Location: Masjid Mouza Inderpath, New Delhi, Khasra No. 540/1, Behind Humayun Tomb, Nizamuddin Area, Close to Manihar Neela Tomb DMC (U) (Part) Defence Colony South NCT OF DELHI

Current Status: [Others] Old Structure

Return Filling Required: No

Remarks: Very Old Structure

Property Photo(s)



GPS Survey [View on Map](#)

Vertex1 (28.592353, 77.252496) Vertex2 (28.592363, 77.252807)
Vertex3 (28.591384, 77.252855) Vertex4 (28.591366, 77.252538)

Management

No Management Available

12:03


Property Detail

[ID] Name: [MQ001] Masjid Mauza Inderpath Khasra No.540/1.

Type: Mosque

Area: 1.6 [Bigha]

Boundary: Near Manihar Tomb



GPS Survey [View on Map](#)

Vertex1 (28.592353, 77.252496) Vertex2 (28.592363, 77.252807)
Vertex3 (28.591384, 77.252855) Vertex4 (28.591366, 77.252538)

Management

No Management Available



Searching, Feedback and Complaint Registration

11:49

Property Search

Haryana Waqf Board

Enter Waqf ID

 (e.g., MP001111, UKDD0013)

Enter Waqf Estate Name

 (e.g., Sughra Waqf Estate)

State
 HARYANA

Ambala

Ambala

All Rural Urban

SEARCH

11:53

Feedback

this is a feedback


your FeedBack is uploaded successfully

OK

SUBMIT

11:56

Complaint



Your complaint has been registered vide Complaint No: 127

Quote this No. to know the Status of your Complaint.

OK

UPLOAD

CONTACT DETAILS:

Shri Naem Ahmed, Technical Director & Coordinator, National WAMSI Project, National Informatics Centre (HQRS), Room No. 359, A-Block, CGO Complex, Lodhi Road, NEW DELHI – 110003, Email: naem@nic.in, Phone: 011-24305346.